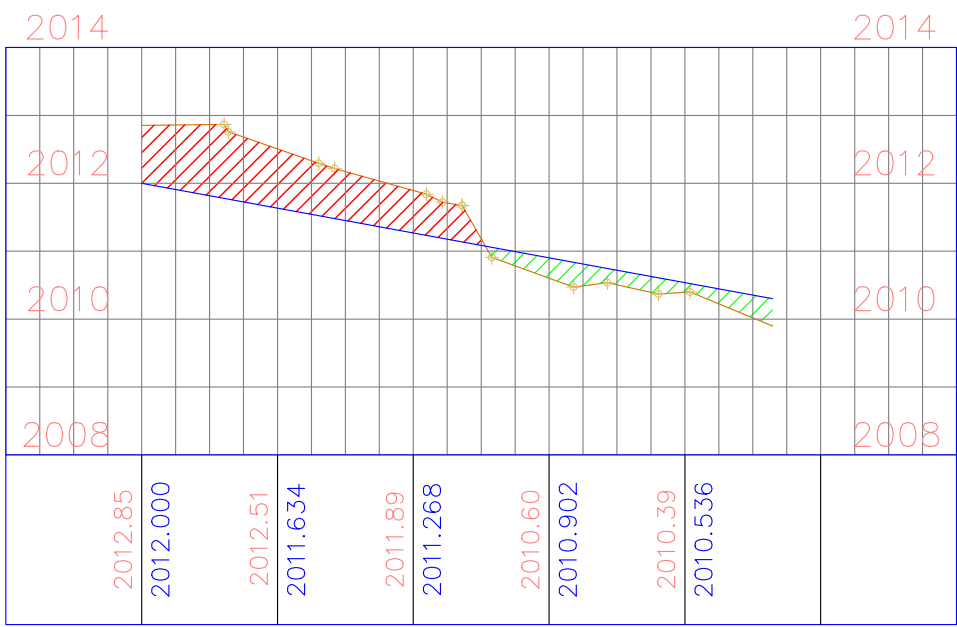


C3-D4-F1 PROFILE



Cut

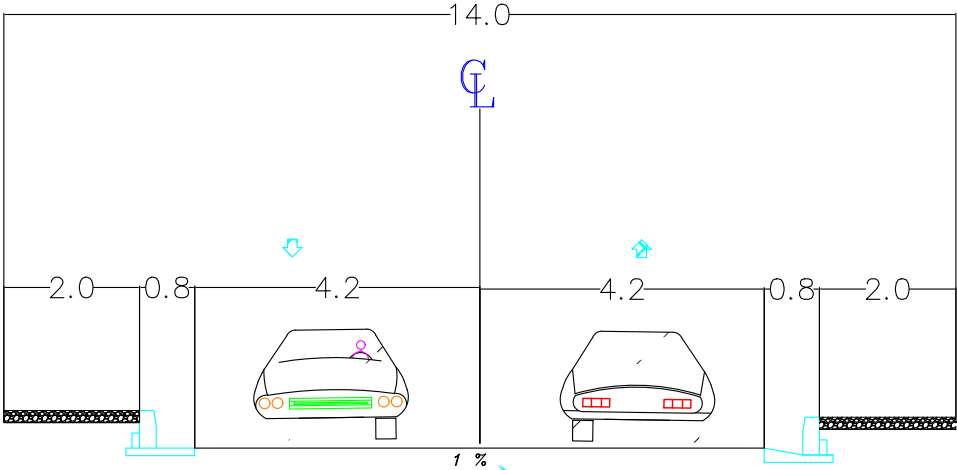
Fill

C3
56.69
P=2012.00
G=2012.54

D4
34.62
P=2011.22
G=2011.96

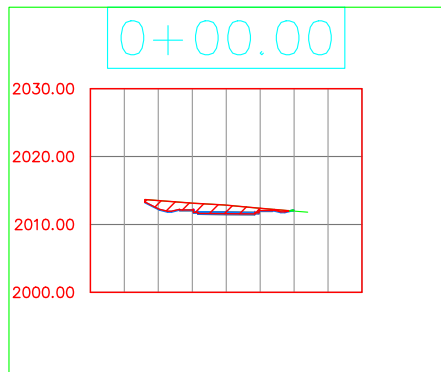
F1
92.89
P=2010.30
G=2009.90

مقطع تیپ عرضی
مسیر C3-D4-F1



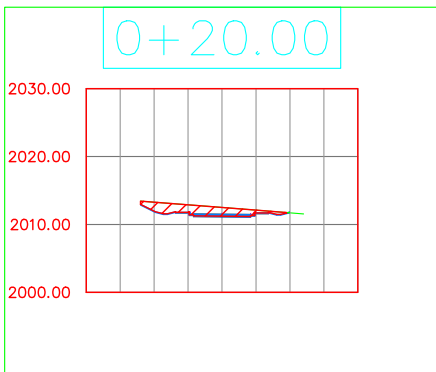
عنوان پروژه	نقشه برداری و مطالعات طرح مصوب شهرک صنعتی شهباز	
عنوان نقشه	پروفیل طولی مسیر C3-D4-F1	
طراحی	سیستم تصویر : UTM	
ترسیم	مقیاس :	
تصویب	تاریخ : 1404/02/25	

Material(s) at Station 0+000.00			
Material Name	Area	Volume	Cumulative Volume
Ground Removed	20.47	0.00	0.00
Ground Fill	0.07	0.00	0.00



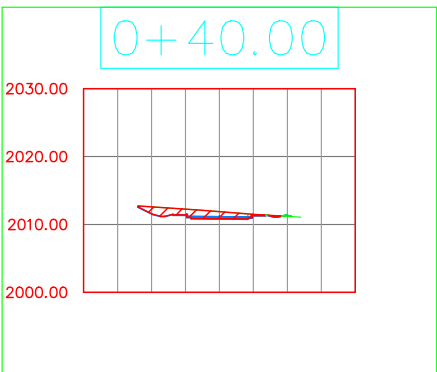
EXISTING ELEVATIONS	2012.85
PROPOSED ELEVATIONS	2011.59
OFFSET	0.00

Material(s) at Station 0+020.00			
Material Name	Area	Volume	Cumulative Volume
Ground Removed	22.46	429.34	429.34
Ground Fill	0.01	0.82	0.82



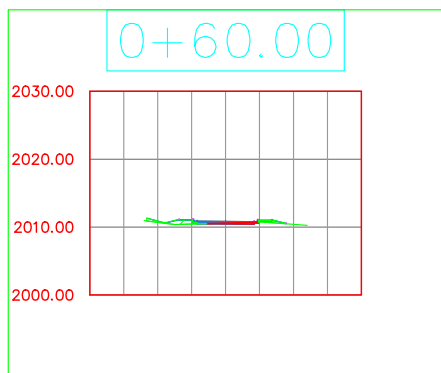
EXISTING ELEVATIONS	2012.51
PROPOSED ELEVATIONS	2011.22
OFFSET	0.00

Material(s) at Station 0+040.00			
Material Name	Area	Volume	Cumulative Volume
Ground Removed	16.86	393.22	822.56
Ground Fill	0.19	2.02	2.84



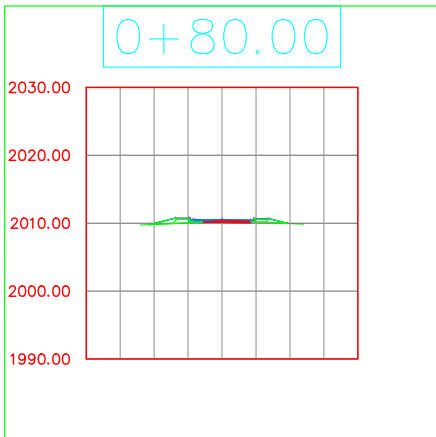
EXISTING ELEVATIONS	2011.89
PROPOSED ELEVATIONS	2010.86
OFFSET	0.00

Material(s) at Station 0+060.00			
Material Name	Area	Volume	Cumulative Volume
Ground Removed	1.06	179.13	1001.69
Ground Fill	3.93	41.19	44.02



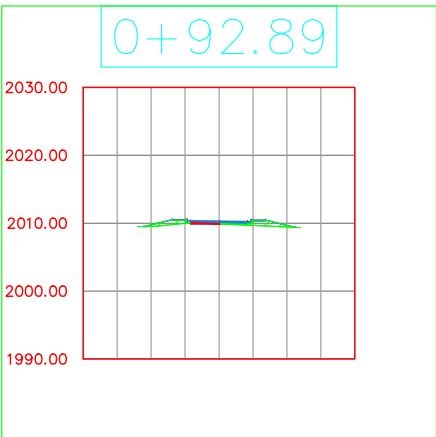
EXISTING ELEVATIONS	2010.69
PROPOSED ELEVATIONS	2010.49
OFFSET	0.00

Material(s) at Station 0+080.00			
Material Name	Area	Volume	Cumulative Volume
Ground Removed	1.31	23.63	1025.32
Ground Fill	4.84	87.72	131.74



EXISTING ELEVATIONS	2010.39
PROPOSED ELEVATIONS	2010.13
OFFSET	0.00

Material(s) at Station 0+092.89			
Material Name	Area	Volume	Cumulative Volume
Ground Removed	0.34	10.60	1035.92
Ground Fill	6.58	73.62	205.37



EXISTING ELEVATIONS	2009.90
PROPOSED ELEVATIONS	2009.89
OFFSET	0.00

Total Volume Table

Station	Fill Area	Cut Area	Fill Volume	Cut Volume	Cumulative Fill Vol	Cumulative Cut Vol
0+000.00	0.07	20.47	0.00	0.00	0.00	0.00
0+020.00	0.01	22.46	0.82	429.34	0.82	429.34
0+040.00	0.19	16.86	2.02	393.22	2.84	822.56
0+060.00	3.93	1.06	41.19	179.13	44.02	1001.69
0+080.00	4.84	1.31	87.72	23.63	131.74	1025.32
0+092.89	6.58	0.34	73.62	10.60	205.37	1035.92

عنوان پروژه	نقشه برداری و مطالعات طرح مصوب شهرک صنعتی شهباز	
عنوان نقشه	مقاطع عرضی مسیر C3-D4-F1	
طراحی	سیستم تصویر : UTM	
ترسیم	مقیاس :	
تصویب	تاریخ : 1404/02/25	